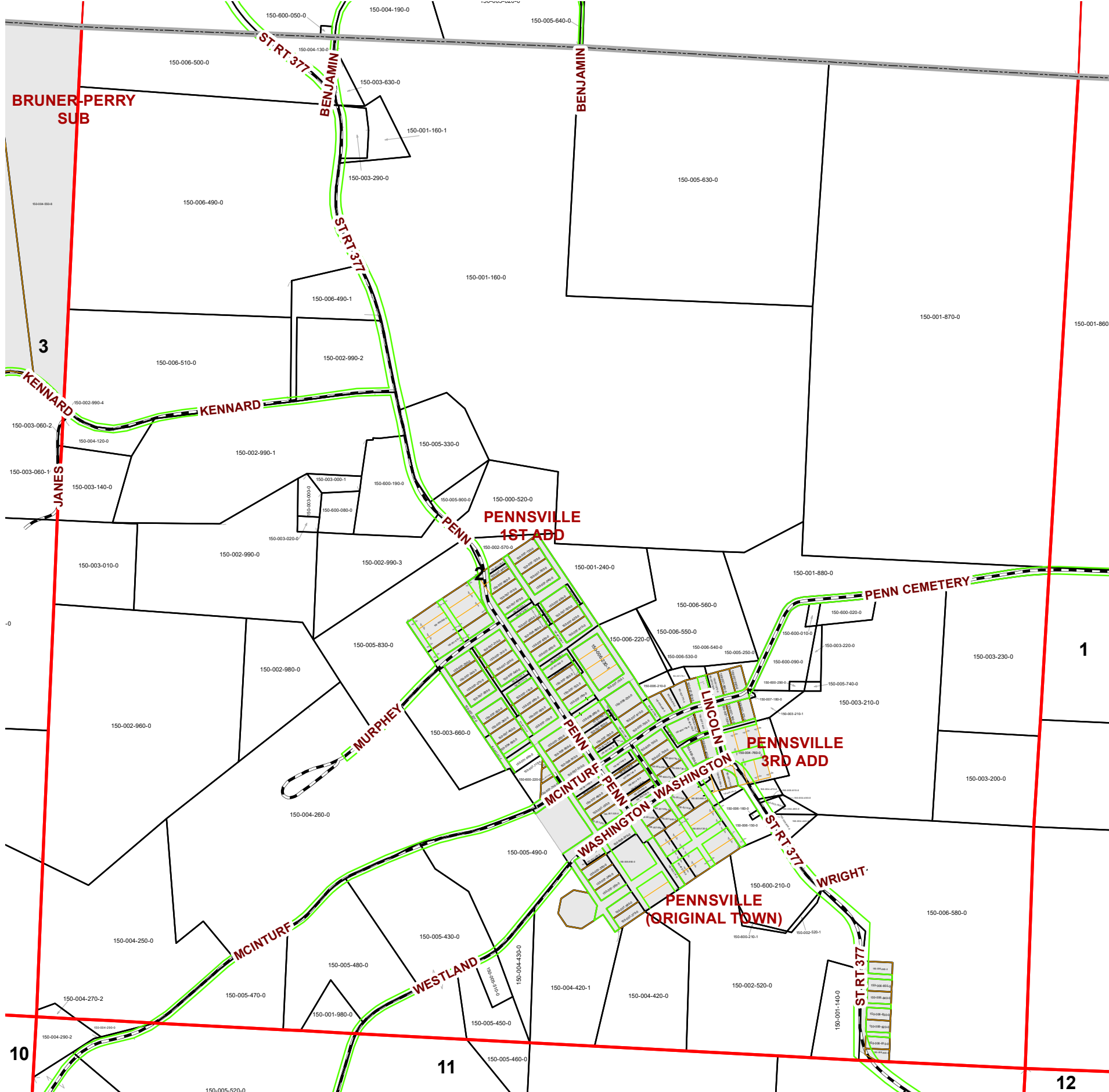



# PENN TOWNSHIP SECTION 2 R 12 TWP 9 MORGAN COUNTY, OHIO



PIN	Owner	LegalDescr	Acres	VOL	PAGE	Survey_Ref
150-001-990-0	BALL JOSEPH A & CHAREESE K	R12 T09 S02 SD 67	0.334	OR232	1656	PEN-0207.pdf
150-003-140-0	BALL JUSTIN W & STEPHANIE M MCAD	R12 T09 S02 SD 100 SU	3.056	OR214	2645	PEN-0302.pdf
150-006-510-0	BARNES DARLA & RAY	R12 T09 S02 SD 64	16.02	OR224	2443	NoSurvey.pdf
150-006-490-0	BARNES DARLA & RAY	R12 T09 S02 SD 38	37.41	OR224	2443	NoSurvey.pdf
150-006-500-0	BARNES DARLA & RAY	R12 T09 S02 SD 40	9.68	OR224	2443	NoSurvey.pdf
150-005-900-0	BLACKBURN ASHLEY M & HEATH DA	R12 T09 S02 SD 76	0.91	OR226	1984	NoSurvey.pdf
150-000-520-0	BLACKBURN DEAN L	R12 T09 S02 SD 55	4.09	D.V 181	754	NoSurvey.pdf
150-006-550-0	BLIND ROBERT ALLEN AKA ROBERT A	R12 T09 S02 SD 52	0.12	OR193	425	NoSurvey.pdf
150-006-560-0	BLIND ROBERT ALLEN AKA ROBERT A	R12 T09 S02 SD 15	6.47	OR193	425	NoSurvey.pdf
150-006-540-0	BLIND ROBERT ALLEN AKA ROBERT A	R12 T09 S02 SD 16	0.147	OR193	425	NoSurvey.pdf
150-600-010-0	BOARD OF PENN TRUSTEES	R12 T09 S02 SD 94	0.17			NoSurvey.pdf
150-600-020-0	BOARD OF PENN TWP TRUSTEES	R12 T09 S02 SD 95	0.83			NoSurvey.pdf
150-002-520-0	BOWMAN JUSTIN M & BRANDI L	R12 T09 S02 SD 20 SUR	16.018	OR208	1309	PEN-0281.pdf
150-600-210-1	BOWMAN JUSTIN M & BRANDI L	R12 T9 S2 SD120	0.14	OR231	3506	PEN-0334.pdf
150-600-080-0	CEMETERY (FRIENDS)	R12 T09 S02 0	1			NoSurvey.pdf
150-600-090-0	CEMETERY (PENNSVILLE)	R12 T09 S02 0	3			NoSurvey.pdf
150-001-140-0	DEARTH GLEN A & CECELIA	R12 T09 S02 SD 82 SUR	2.3	OR3	81	NoSurvey.pdf
150-001-240-0	DILLE VERN ALLEN JR & BETH ANN	R12 T09 S02 SD 32-51	3.82	OR211	3423	NoSurvey.pdf
150-004-120-0	DUVALL RODNEY	R12 T09 S02 SD 93	1.487	OR36	562	PEN-0135.pdf
150-003-660-0	ED-RHONDA NEWTON TRUST	R12 T09 S02 SD 12	3.851	OR219	2362	PEN-0307.pdf
150-002-980-0	FESTER CAMP LLC	R12 T09 S02 SD 59	5	OR208	2520	PEN-0166A.pdf
150-002-960-0	FESTER CAMP LLC	R12 T09 S2 SD 7	27.69	OR208	2520	PEN-0166A.pdf
150-003-010-0	FESTER CAMP LLC	R12 T09 S02 SD 85	5.03	OR208	2520	NoSurvey.pdf
150-003-020-0	FESTER CAMP LLC	R12 T09 S02 SD 68	0.15	OR220	2597	NoSurvey.pdf
150-002-990-0	FESTER CAMP LLC	R12 T09 S02 SD 4-6	12.171	OR220	2597	PEN-0166A.pdf
150-003-000-0	FESTER CAMP LLC	R12 T09 S02 SD 69	0.5	OR220	2597	NoSurvey.pdf
150-004-270-2	GOHRING JONATHAN W	R12 T09 S02 SD 111	0.229	OR37	388	PEN-0093.pdf
150-007-770-1	HECTOR JAMES W III & LISA L	R12 T09 S02 SD 108 &	0.173	OR233	2507	PEN-0057.pdf
150-002-990-3	HICKERSON DANNY L & VICKY D	R12 T09 S02 SD 116	5.457	OR55	516	PEN-0161.pdf
150-002-570-0	HICKERSON DANNY L & VICKY D	R12 T09 S02 SD 13	0.75	OR55	516	NoSurvey.pdf
150-006-210-0	HILL FRED & ERICKA	R12 T09 S02 SD 48 SUR	0.58	OR231	3471	NoSurvey.pdf
150-006-220-0	HILL FRED & ERICKA	R12 T09 S02 SD 49 SUR	1.509	OR231	3471	PEN-0137.pdf
150-003-200-0	JUTTE RALPH B	R12 T09 S02 SD 22	6.27	OR135	179	NoSurvey.pdf
150-003-220-0	JUTTE RALPH B	R12 T09 S02 SD 46	0.39	OR135	179	NoSurvey.pdf
150-003-210-0	JUTTE RALPH B	R12 T09 S02 SD 18-31	16.483	OR135	179	NoSurvey.pdf
150-003-230-0	JUTTE RALPH B	R12 T09 S02 SD 39	10.62	OR135	179	NoSurvey.pdf
150-003-290-0	LANE RONALD F & CHARLOTTE	R12 T09 S02 SD 94	1	OR222	300	PEN-0275.pdf
150-001-160-1	LANE RONALD F & CHARLOTTE A	R12 T09 S02 SD 119 SU	1.249	OR222	300	NoSurvey.pdf
150-006-160-0	MAYLE LOIS E	R12 T09 S02 SD 91	0.035	OR3	9	NoSurvey.pdf
150-006-150-0	MAYLE LOIS E	R12 T09 S02 SD 19	1.212	OR3	9	PEN-0114.pdf
150-003-000-1	MILLER JERRY A & NELLIE J	R12 T09 S02 SD 113 SU	0.59	OR44	748	NoSurvey.pdf
150-002-990-1	MILLER JERRY A & NELLIE J	R12 T09 S02 SD 114 SU	16.498	OR44	748	PEN-0145.pdf
150-004-751-0	MILLER WILLIAM V & MARY BETH	R12 T09 S02 SD 33	0.163	OR219	2586	NoSurvey.pdf
150-001-870-0	MORROW TRACY & BECKY WARREN	R12 T09 S02 SD 1 TENA	83.97	OR217	931	NoSurvey.pdf
150-001-880-0	MORROW TRACY & BECKY WARREN	R12 T09 S02 SD 23-26-	7.33	OR217	928	NoSurvey.pdf



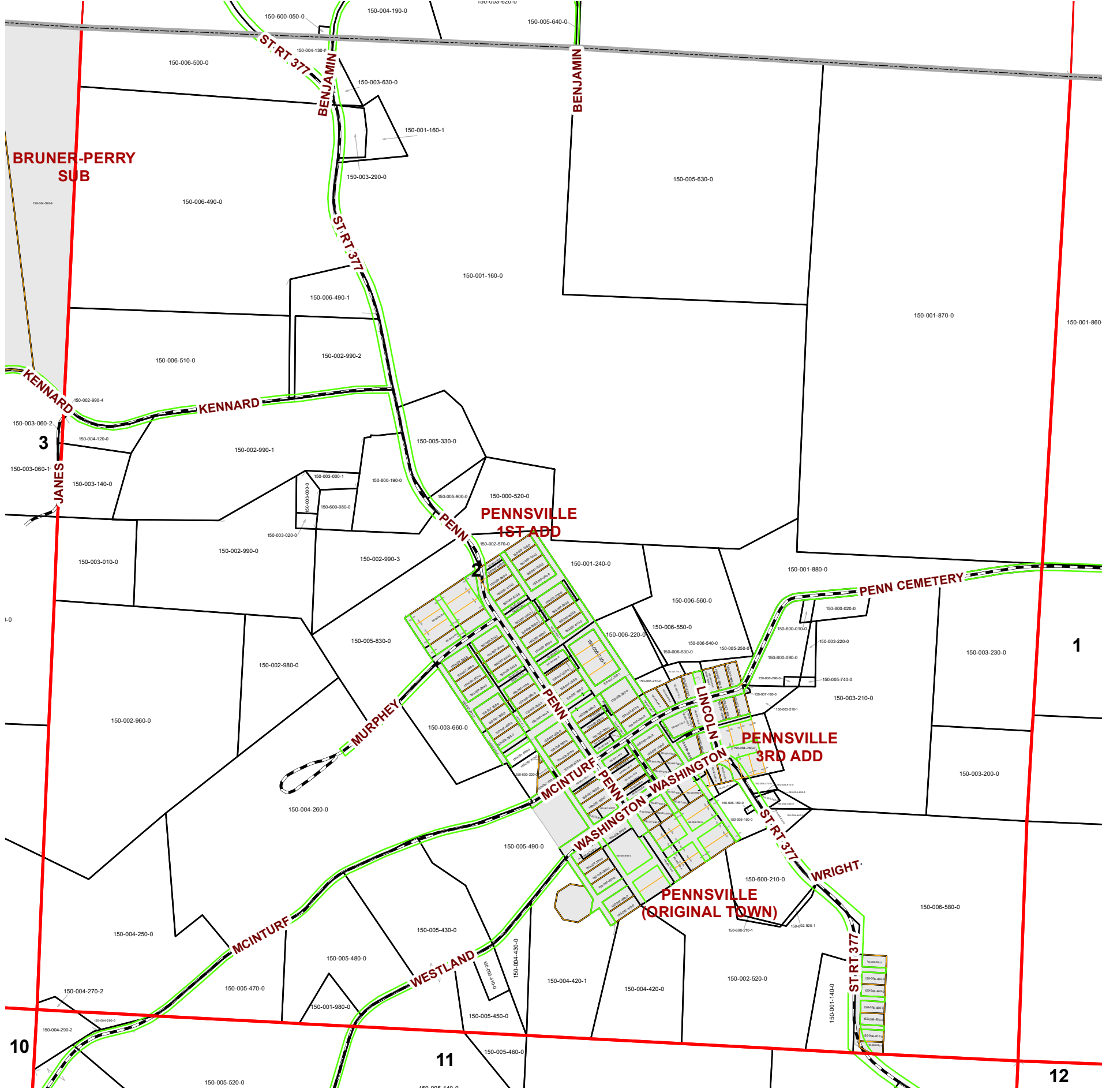
Boundaries			
	Hydro		Section
	Roads		Lot
	County		Township
	Parcel		ROW




Source: Morgan County Engineer's Office  
 Author: Marcia Wolfe  
 Date: 12/31/20

Disclaimer: The information that these maps contains is for reference purposes only. Please bring any erros to the attention of the Engineer's Office staff. Thank you

# PENN TOWNSHIP SECTION 2 R 12 TWP 9 MORGAN COUNTY, OHIO



PIN	Owner	LegalDescr	Acres	VOL	PAGE	Survey_Ref
150-004-250-0	MURPHEY DWIGHT G	R12 T09 S02 SD 8	16.074	OR227	918	PEN-0291.pdf
150-004-260-0	MURPHEY STEVEN R	R12 T09 S02 SD 11	32.716	OR73	797	PEN-0292.pdf
150-005-490-0	MURPHEY STEVEN R & RHONDA J	R12 T09 S02 SD 30 SUR	8.229	OR227	2789	PEN-0326.pdf
150-004-440-0	NICE DOROTHY J	R12 T09 S02 SD 65	0.495	OR30	719	NoSurvey.pdf
150-004-450-0	NICE DOROTHY J	R12 T09 S02 SD 81	0.001	OR30	719	NoSurvey.pdf
150-004-460-0	NICE DOROTHY J	R12 T09 S02 SD 70	0.272	OR30	179	NoSurvey.pdf
150-003-630-0	PAGE TERRY S & HEATHER D	R12 T09 S02 SD 99 SUR	0.64	OR213	2593	PEN-0300.pdf
150-600-190-0	PARK (EMBREE)	R12 T09 S02 SD 70	3	D.V 72	550	NoSurvey.pdf
150-002-520-1	PENN TOWNSHIP TRUSTEES	R12 T9 S2 SD121	0.14	OR231	3509	PEN-0335.pdf
150-003-210-1	PENN TWP TRUSTEES	R12 T09 S02 SD 112	0.657	OR10	243	PEN-0219.pdf
150-004-760-0	RAINES EDNA JOANN	R12 T09 S02 SD 104	2.07	OR213	1553	PEN-0015.pdf
150-003-900-0	RICH MERADITH	R12 T09 S02 SD 61	0.54	OR223	3094	PEN-0072.pdf
150-001-980-0	ROBERTS ANGELA SUE	R12 T09 S02 SD 98	1.2	OR230	3130	NoSurvey.pdf
150-006-580-0	ROBERTS GUIDE SERVICE LLC	R12 T09 S02 SD 29-83	29.449	OR207	1672	PEN-0128.pdf
150-001-160-0	ROBERTS SETH ADAM	R12 T09 S02 SD 3	94.008	OR228	147	PEN-0330.pdf
150-005-450-0	SCOTT DEAN P	R12 T09 S02 SD 25	2.11	OR81	108	NoSurvey.pdf
150-005-510-0	SCOTT DEAN P	R12 T09 S02 SD 92	0.78	OR81	108	NoSurvey.pdf
150-005-470-0	SCOTT DEAN P	R12 T09 S02 SD 9	4.84	OR81	108	NoSurvey.pdf
150-005-480-0	SCOTT DEAN P	R12 T09 S02 SD 35	7.83	OR81	108	NoSurvey.pdf
150-005-430-0	SCOTT DEAN P	R12 T09 S02 SD 10-26	11	OR81	108	NoSurvey.pdf
150-005-330-0	SHEPARD SUE A	R12 T09 S02 SD 87	4.02	OR231	1547	NoSurvey.pdf
150-004-130-0	SIDWELL BEVERLY M & ROBERT WILLI	R12 T09 S02 SD 86 SUR	1.32	OR221	491	NoSurvey.pdf
150-002-990-2	SMITH DAVID L	R12 T09 S02 SD 115	4.771	OR207	2535	PEN-0158.pdf
150-600-220-0	STATE HIGHWAY GARAGE	R12 T09 S02 LOT 76	1			NoSurvey.pdf
150-005-630-0	TATE HOWARD L JR & JONI L MAYLE	R12 T09 S02 SD 2 SUR	41.95	OR3	76	NoSurvey.pdf
150-600-210-0	TOWNSHIP OF PENN	R12 T09 S02 SD 78	1.86	OR108	104	PEN-0287.pdf
150-600-290-0	TRUSTEES OF PENN TWP	R12 T09 S02 LOT 88	0.1			NoSurvey.pdf
150-005-740-0	TRUSTEES OF PENN TWP C/O JULIA D	R12 T09 S02 SD 88	0.1			NoSurvey.pdf
150-005-790-0	UNITED TELEPHONE CO	R12 T09 S02 SD 102	0.188	D.V 152	681	NoSurvey.pdf
150-005-810-0	UNITED TELEPHONE CO	R12 T09 S02 SD 101	0.029	D.V 152	681	PEN-0003.pdf
150-004-470-0	WALK ILAH L & JEFFREY G	R12 T09 S02 SD 80	0.3	OR232	5904	NoSurvey.pdf
150-006-490-1	WELSH RICHARD & ROSE MARY	R12 T09 S02 SD 118 SU	2.9	OR151	528	PEN-0225.pdf
150-004-420-0	WELSH RICHARD L & ROSE MARY	R12 T09 S02 SD 21 SUR	6.764	OR189	379	PEN-0055.pdf
150-004-430-0	WELSH RICHARD L & ROSE MARY	R12 T09 S02 SD 47 SUR	1.725	OR189	379	PEN-0053.pdf
150-004-420-1	WELSH RICHARD L & ROSE MARY	R12 T09 S02 SD 107 SU	7.305	OR189	379	PEN-0053.pdf
150-005-830-0	WEYANT MICHAEL S & MARY L	R12 T09 S02 SD 58 SUR	8.68	D.V 202	26	PEN-0097.pdf



Boundaries			
	Hydro		Section
	Roads		Lot
	County		Township
	Parcel		ROW



Source: Morgan County Engineer's Office  
 Author: Marcia Wolfe  
 Date: 12/31/20

Disclaimer: The information that these maps contains is for reference purposes only. Please bring any erros to the attention of the Engineer's Office staff. Thank you